
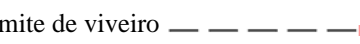


**\* 148/13 - ATLÂNTICO NORTE – PORTUGAL – PORTUGAL CONTINENTAL – COSTA SUL –  
Lagos – Culturas marinhas – Assinalamento marítimo**

**Aviso cancelado** – ANAV 223/13

Nas CN 24205 (INT 1817), e CN 24P05, proceder às seguintes correções (Datum Europeu):

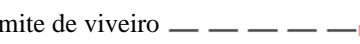
Inserir		<b>Boia A</b> <i>Fl(4)Y.12s3M</i>	, em:	37°04,28'N / 008°41,64'W.
		<b>Boia B</b> <i>Fl(4)Y.12s3M</i>	, em:	37°04,28'N / 008°40,92'W.
		<b>Boia C</b> <i>Fl(4)Y.12s3M</i>	, em:	37°03,48'N / 008°40,92'W.
		<b>Boia D</b> <i>Fl(4)Y.12s3M</i>	, em:	37°03,48'N / 008°41,64'W.

Inserir	limite de viveiro 	, unindo:	37°04,28'N / 008°41,64'W; 37°04,28'N / 008°40,92'W; 37°03,48'N / 008°40,92'W; 37°03,48'N / 008°41,64'W;
---------	---	-----------	--

Inserir		, em:	37°03,89'N / 008°41,26'W.
---------	---	-------	---------------------------

CN 24206 (INT 1818), CN 24P06 e CN 25R11 proceder às seguintes correções (WGS84):

Inserir		<b>Boia A</b> <i>Fl(4)Y.12s3M</i>	, em:	37°04,20'N / 008°41,72'W.
		<b>Boia B</b> <i>Fl(4)Y.12s3M</i>	, em:	37°04,20'N / 008°41,00'W.
		<b>Boia C</b> <i>Fl(4)Y.12s3M</i>	, em:	37°03,40'N / 008°41,00'W.
		<b>Boia D</b> <i>Fl(4)Y.12s3M</i>	, em:	37°03,40'N / 008°41,72'W.

Inserir	limite de viveiro 	, unindo:	37°04,20'N / 008°41,72'W; 37°04,20'N / 008°41,00'W; 37°03,40'N / 008°41,00'W; 37°03,40'N / 008°41,72'W;
---------	---	-----------	--

Inserir		, em:	37°03,81'N / 008°41,34'W.
---------	---	-------	---------------------------

Na Lista de Luzes, Boias, Balizas e Sinais de Nevoeiro, Vol I, substituir a página 143/144, pela contida na Secção VII.

- CN afetadas** – 24205 (INT 1817) [236/05;366/12], 24206 (INT 1818) [101/07;113/13], 24P05 [238/05;366/12], 24P06 [373/06;113/13], 25R11 [104/08;366/12]  
**CEN afetada** – PT324205 [195/09;381/12(P)]  
**PN afetada** – *Lista de Luzes, Boias, Balizas e Sinais de Nevoeiro, Vol I, 2011* [446.5], [446.6], [446.7], [446.8]  
**Origem** – Capitania do Porto de Lagos