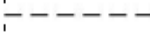











\* 124/18 - CARTAS NÁUTICAS DO INSTITUTO HIDROGRÁFICO –  
CN 24206 (INT 1818), CN 24P06, CN 25R10, CN 25R11 – Correções

Nas CN 24206 (INT 1818), CN 24P06, CN 25R10 e CN 25R11, proceder às seguintes correções (WGS84):

Inserir linha limite de área de aquicultura, , unindo as posições:

 37°01,67'N / 008°51,33'W;  
 37°01,99'N / 008°51,49'W;  
 37°02,29'N / 008°50,65'W;  
 37°02,03'N / 008°50,50'W;  
 37°01,67'N / 008°51,33'W.

 , na posição:  37°02,02'N / 008°50,97'W.

 , na posição:  37°02,03'N / 008°50,50'W

**CN afetada** – 24206 (INT 1818) [101/07;106/18], 24P06 [373/06;106/18], 25R10 [272/06;106/18],  
25R11 [104/08;106/18]

**Origem** – Instituto Hidrográfico